
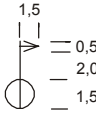
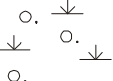
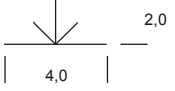
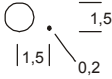

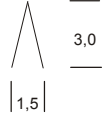

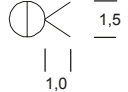

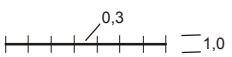

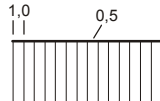



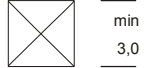
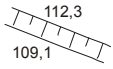
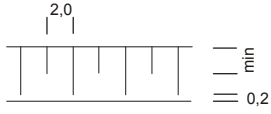

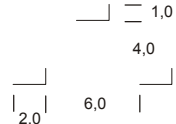

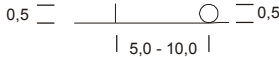

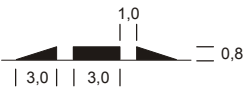
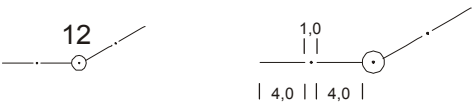

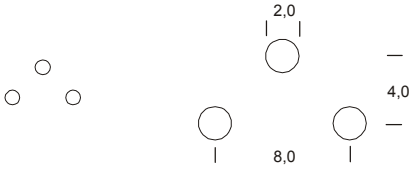



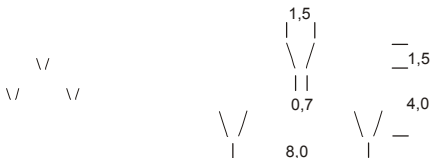

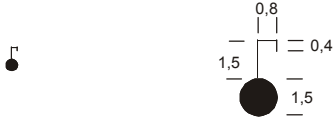

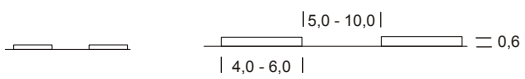


TOPOGRAFSKI KLJUČ

 	<p>Drog za električni vod nizke napetosti</p>
  	<p>Grmovje, goščava, ruševje</p>
 	<p>Iglasti gozd</p>
 	<p>Svetilka na drogu</p>
 	<p>Kozolec</p>
 	<p>Leseni most</p>
 	<p>Listnati gozd</p>
 	<p>Manjša zgradba, ki je ni mogoče risati v merilu</p>
 	<p>Pobočje, reber, brežina, ježa, terasa, z izrazitimi robovi - nad 2 m višine</p>
 	<p>Njiva</p>
 	<p>Ograja, ograda (žična, živica)</p>
 	<p>Oporni in podporni zid, navpična stena</p>

TOPOGRAFSKI KLJUČ

	<p>Poligonska stranica</p>
	<p>Reper nivelmanske mreže nižjega reda</p>
	<p>Sadovnjak</p>
	<p>Trigonometrična, poligonometrična in mestna trigonometrična točka</p>
	<p>Trigonometrična in poligonometrična točka</p>
	<p>Poligonska točka in mestna poligonometrična točka 3. reda</p>
	<p>Travnate površine</p>
	<p>Vinograd</p>
	<p>Vodnjak</p>
	<p>Zasun, zapirač</p>
	<p>Zidana ograja</p>